

24371 50 Avenue, Langley Aerial



33.86 0 16.93 33.9
Meters



Scale 1: 888.71

Township of
LANGLEY Geosource












Printed 9/15/2011

Aerial

The data provided is a compilation of geographic information drawn together from a variety of sources, historic and current, and does not necessarily include everything and anything for a particular purpose; and the person utilizing this information does so entirely at their risk as the Township of Langley assumes no obligation or liability for the use of this information by any person and makes no representations or promises regarding the completeness or accuracy of the information or its fitness for a particular purpose.



Legend

- Pseudo Lot Lines
 -  Easements
 - Lower Mainland Roads
 - Roads-Detail
 -  Parcels
 -  Communities
 -  Municipal Boundary
 -  Park
 -  Greenway
 -  Conservation Area
 -  ALR
- Flight Date: 2010
-  Red:Band_1
 -  Green:Band_2
 -  Blue:Band_3